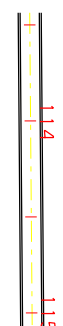




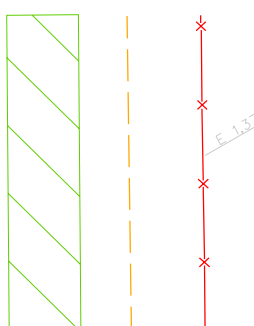


MATCH LINE SHEET 3



LEGEND

-  PROPOSED TRAIL
-  100-YEAR FLOOD PLAIN
-  20-FT RAILROAD SETBACK (FROM TRACK CENTERLINE) INCLUDES 6' CHAINLINK FENCE
-  SAFETY FENCE
-  TOP OF EXISTING SLOPE
-  CONSERVATION AREA

SCALE: 0 100 ft.

CARRIE FURNACE TRAIL
CONCEPTUAL ALIGNMENT
SHEET 4 OF 4

DATE: 5/10/06
BY: FRIENDS OF
THE RIVERFRONT

TALBOT AVE ACCESS
TO BE COORDINATED
WITH SITE DEVELOPMENT

